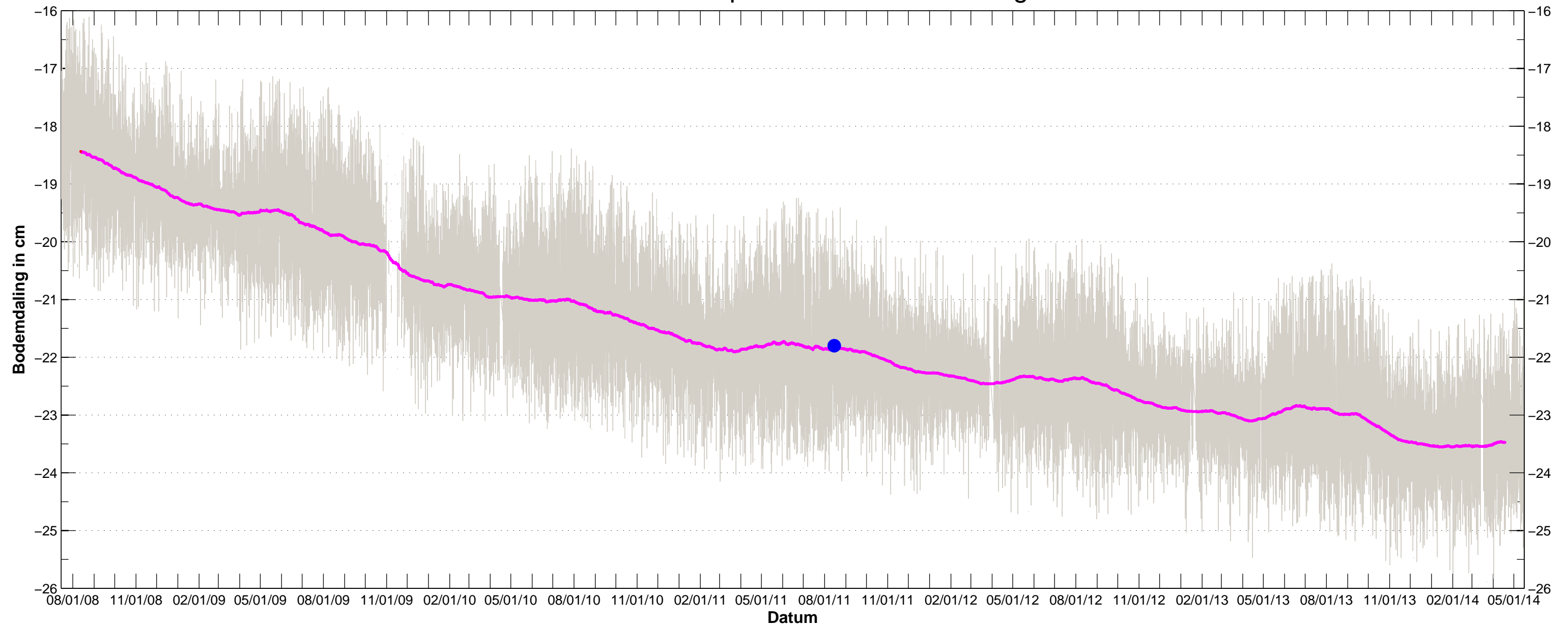


Bodemdaling Leeuwarden West GPS station HRL4

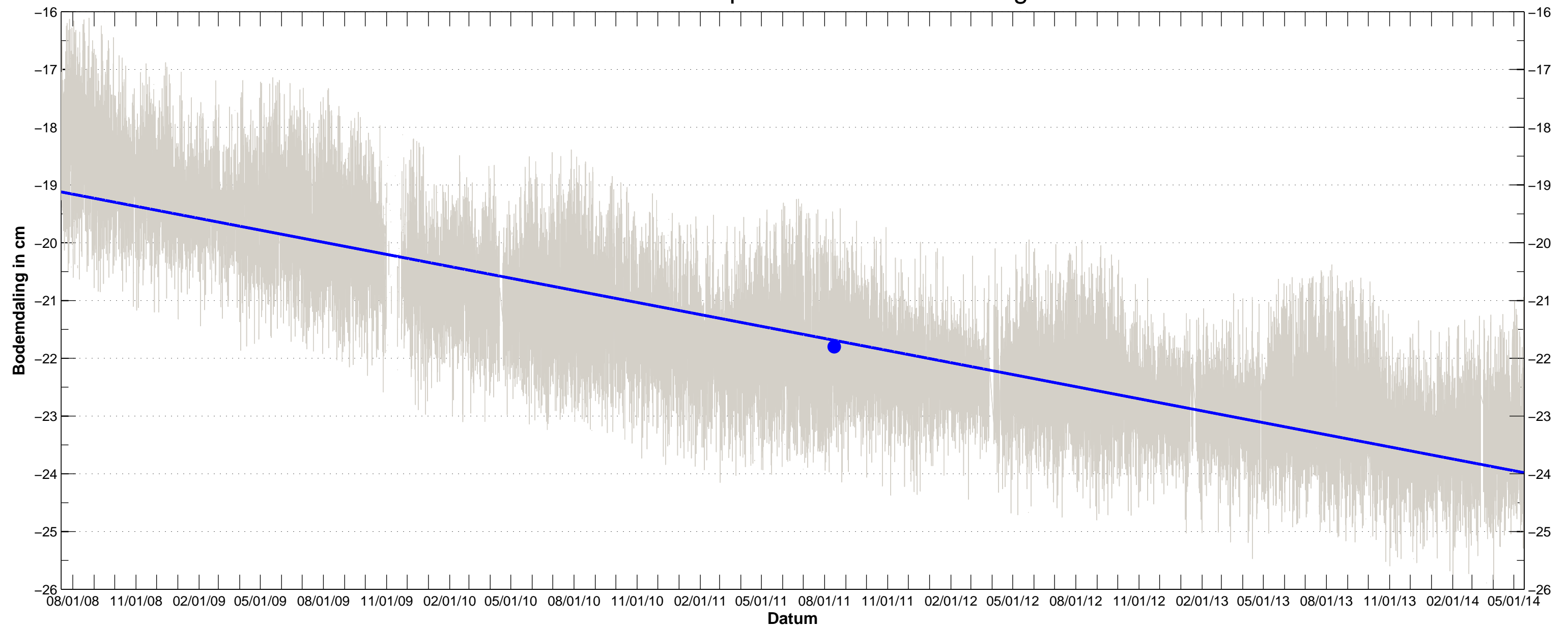
Resultaten uit permanente GPS meting



- Nieuw referentiestation Zweins
- Gemeten bodemdaling
- Moving Average 8 weken

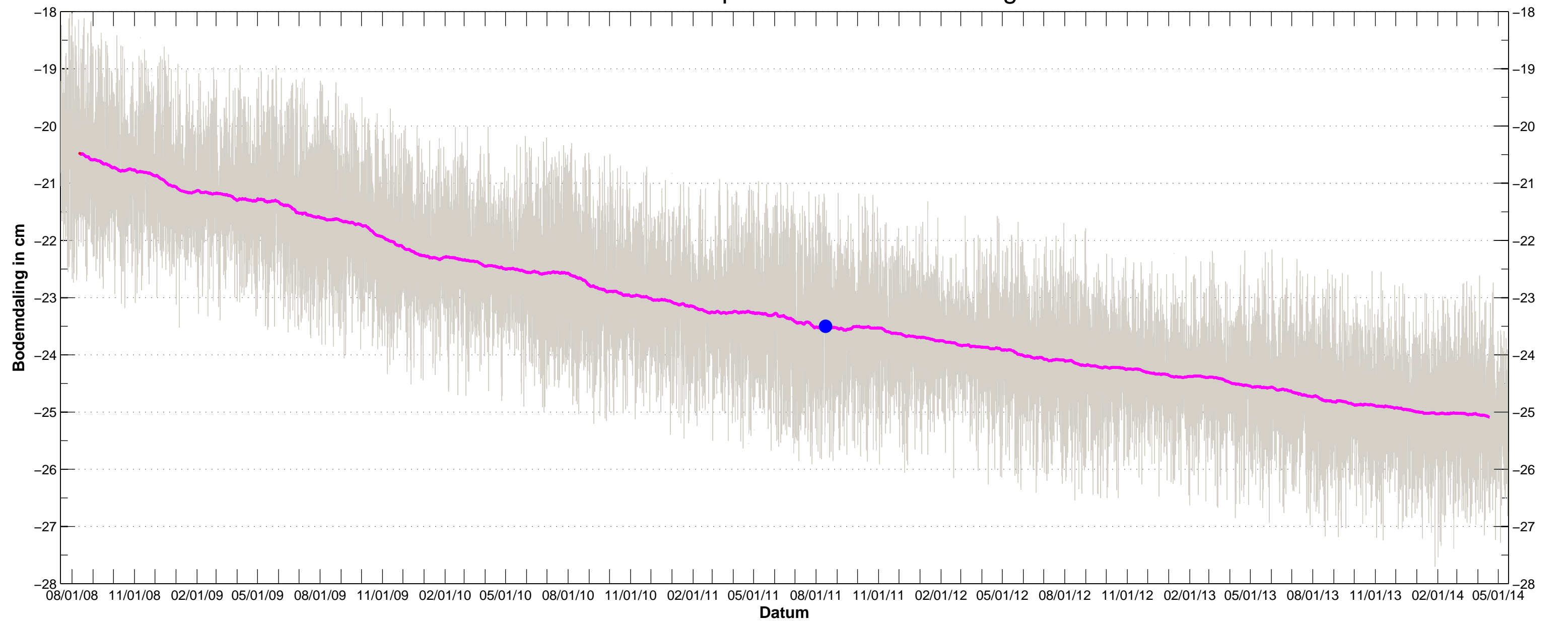
Bodemdaling Leeuwarden West GPS station HRL4

Resultaten uit permanente GPS meting



- Nieuw referentiestation Zweins
- Gemeten bodemdaling

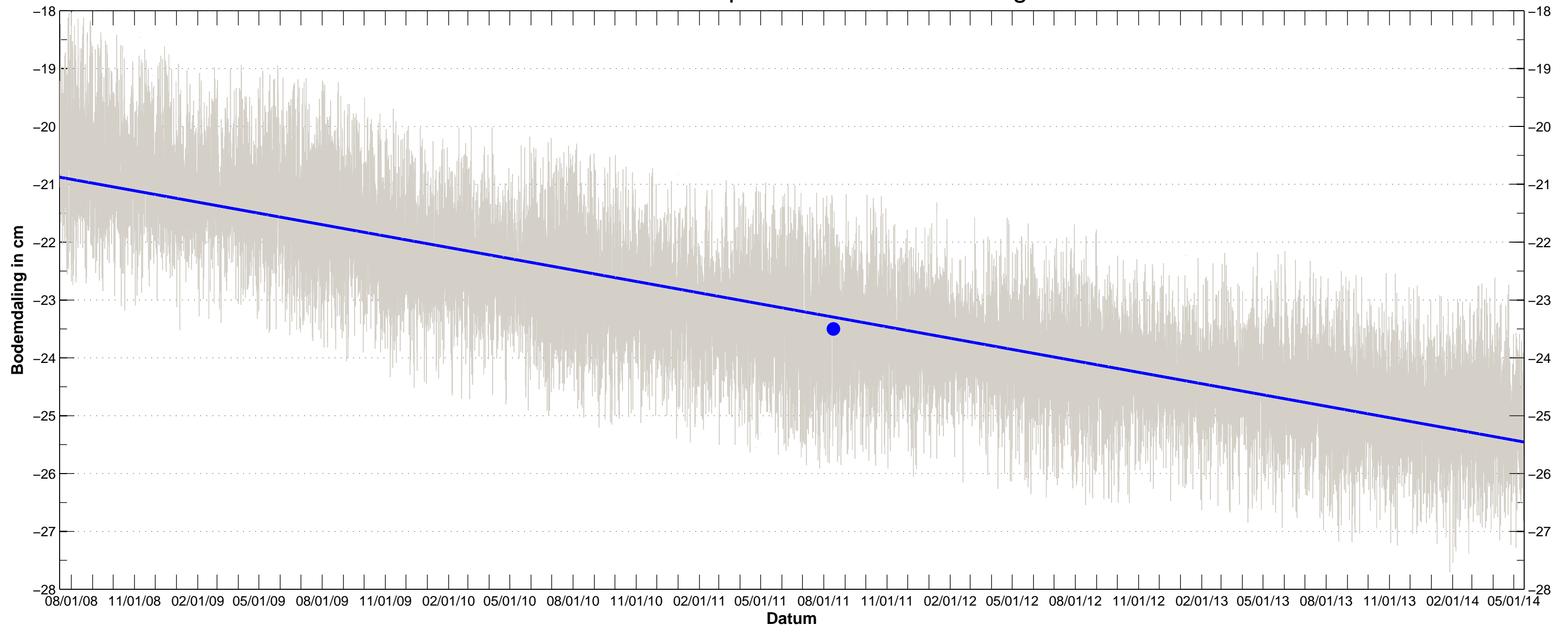
Bodemdaling Leeuwarden West GPS station HRL7
Resultaten uit permanente GPS meting



- Nieuw referentiestation Zweins
- Gemeten bodemdaling
- Moving Average 8 weken

Bodemdaling Leeuwarden West GPS station HRL7

Resultaten uit permanente GPS meting



- Nieuw referentiestation Zweins
- Gemeten bodemdaling